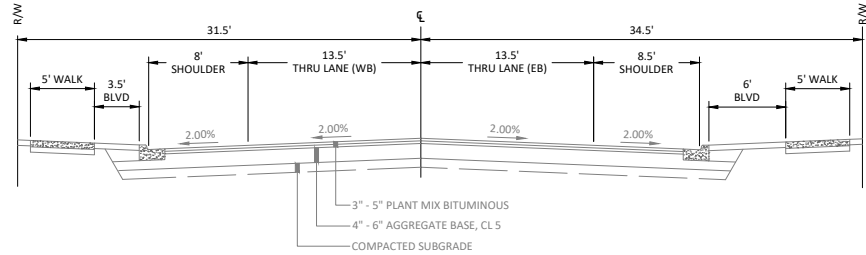


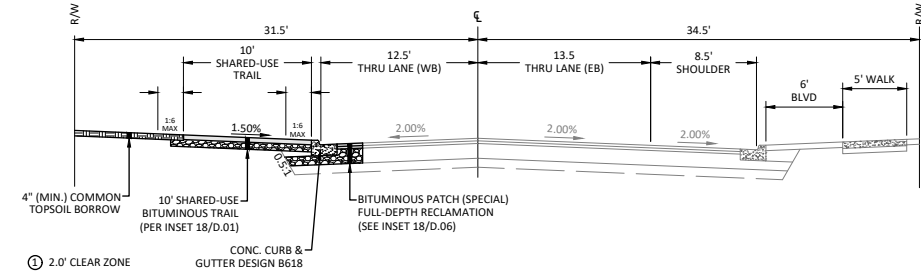


**EXISTING TYPICAL SECTION**



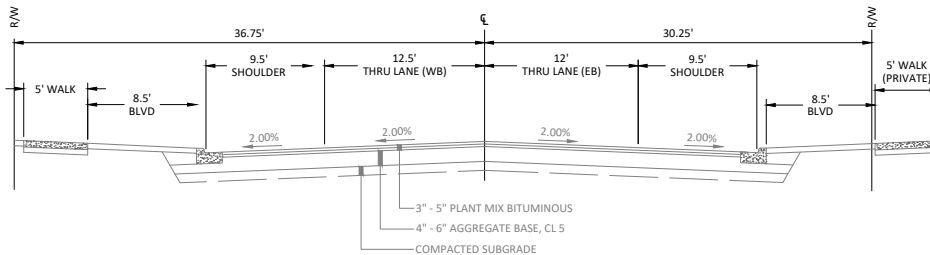
**16.E.01** 61ST AVENUE (UNIVERSITY AVE SERVICE RD TO 7TH ST)  
STA. 7+33.64 TO STA. 18+65.64  
NOT TO SCALE

**PROPOSED TYPICAL SECTION**



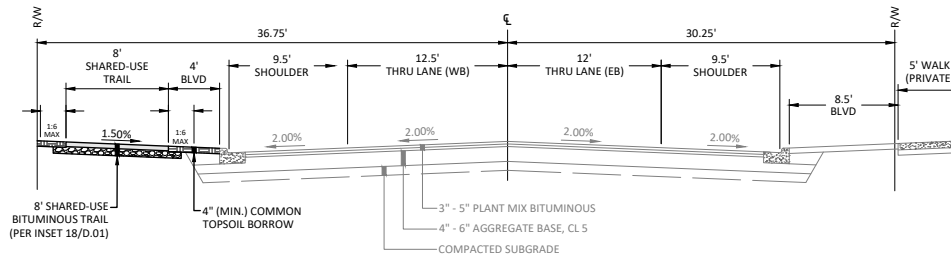
**16.P.01** 61ST AVENUE (UNIVERSITY AVE SERVICE RD TO 7TH ST)  
STA. 7+33.64 TO STA. 18+65.64  
NOT TO SCALE

**EXISTING TYPICAL SECTION**



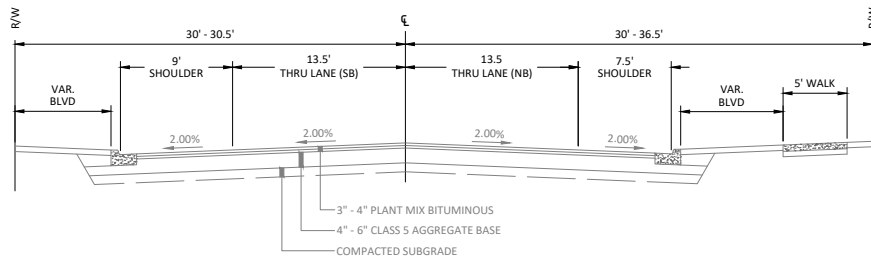
**16.E.02** 61ST AVENUE (7TH STREET TO WEST MOORE LAKE DRIVE)  
STA. 19+01.99 TO STA. 35+15.07  
NOT TO SCALE

**PROPOSED TYPICAL SECTION**



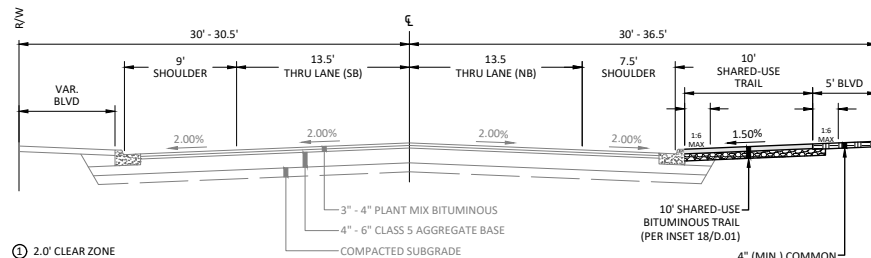
**16.P.02** 61ST AVENUE (7TH STREET TO WEST MOORE LAKE DRIVE)  
STA. 19+01.99 TO STA. 35+15.07  
NOT TO SCALE

**EXISTING TYPICAL SECTION**



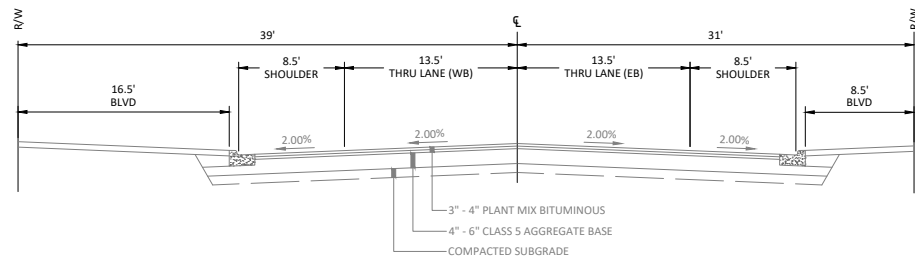
**11.E.01** 7TH STREET (61ST AVENUE TO 63RD AVENUE)  
STA. 41+27.06 TO STA. 55+71.57  
NOT TO SCALE

**PROPOSED TYPICAL SECTION**



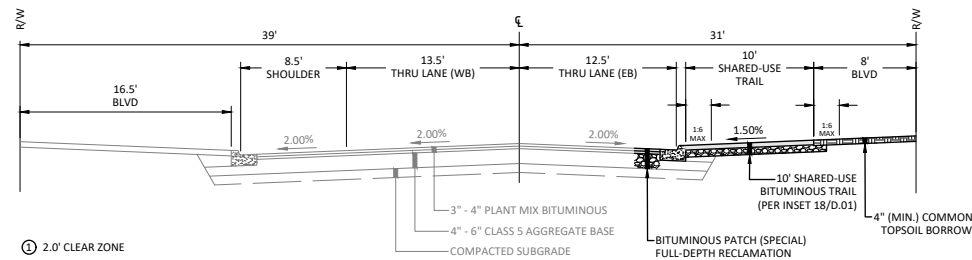
**11.P.01** 7TH STREET (61ST AVENUE TO 63RD AVENUE)  
STA. 41+27.06 TO STA. 55+71.57  
NOT TO SCALE

**EXISTING TYPICAL SECTION**



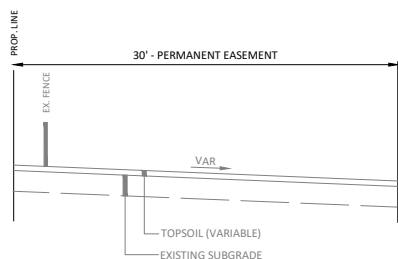
**12.E.02** 7TH STREET (63RD AVE TO MISSISSIPPI ST)  
STA. 56+02.66 TO STA. 66+72.08  
NOT TO SCALE

**PROPOSED TYPICAL SECTION**



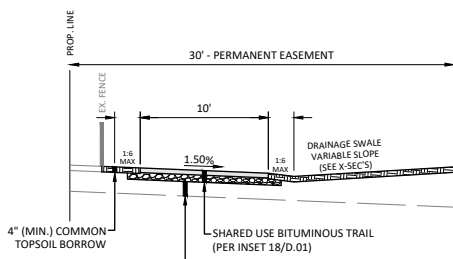
**12.P.02** 7TH STREET (63RD AVE TO MISSISSIPPI ST)  
STA. 56+02.66 TO STA. 66+72.08  
NOT TO SCALE

**EXISTING TYPICAL SECTION**



**18.E.01** EASEMENT (FRIDLEY MIDDLE SCHOOL)  
STA. 60+00.00 TO STA. 70+39.30  
NOT TO SCALE

**PROPOSED TYPICAL SECTION**



**18.P.01** EASEMENT (FRIDLEY MIDDLE SCHOOL)  
STA. 60+00.00 TO STA. 70+39.30  
NOT TO SCALE

① 2.0' CLEAR ZONE